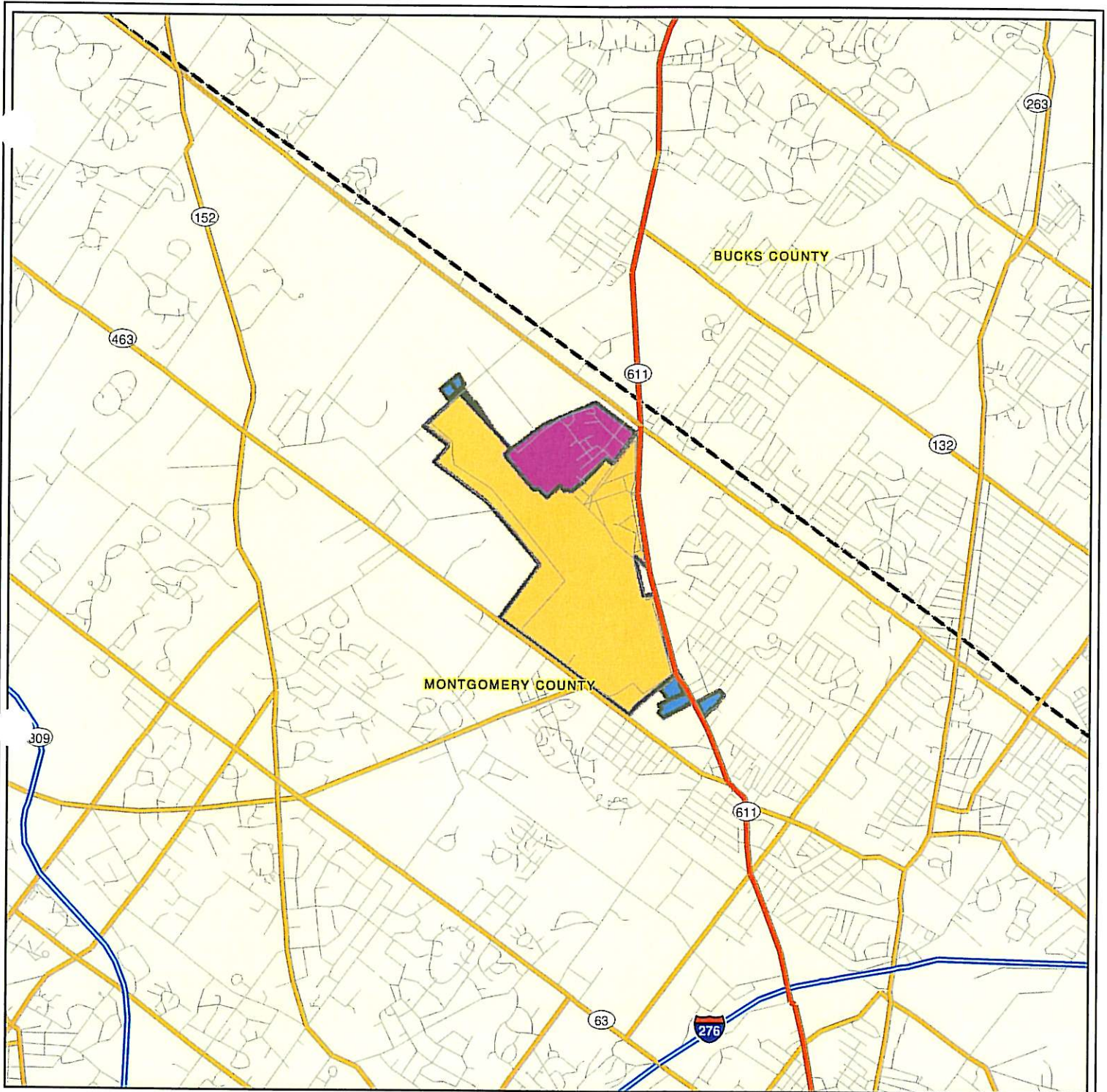












## FIGURES



***THIS PAGE INTENTIONALLY LEFT BLANK***



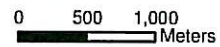
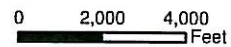
LEGEND	
	NAS JRB Willow Grove
	U.S. Navy owned
	Willow Grove Air Reserve Station owned
	Limited Access
	Highway
	Major Road
	Local Road
	County Boundary



**NOTES & SOURCES**

Coordinate System: NAD 83, UTM Zone 19  
 Data Sources: TINUS 2004

NAS-JRB Willow Grove  
 Horsham Township, PA



SITE LOCATION MAP

FIGURE

**TITLE**

**CERCLA SITE LOCATIONS**  
 NAS JRB Willow Grove  
 Horsham Township, PA

**LEGEND**

- △ CERCLA Sites
- County Line
- Roads
- Buildings
- NAS JRB Willow Grove
- U.S. Navy owned
- Willow Grove Air Reserve Station owned

**SITE LOCATION MAP**

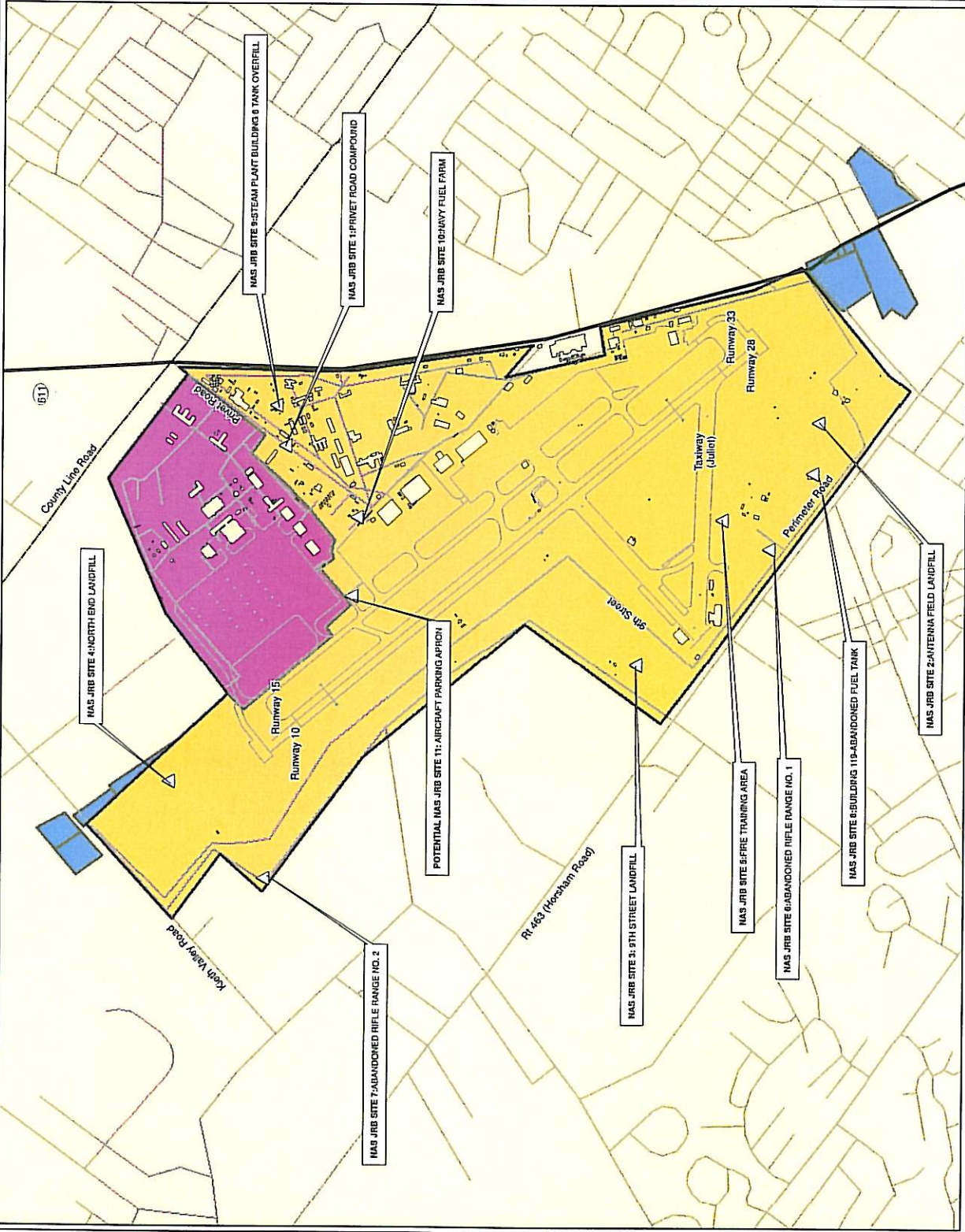


**NOTES & SOURCES**

Coordinate System: NAD 83, UTM Zone 18  
 Data Source: TRIS 2004



**FIGURE**  
 4-1



I:\11432156\_GrowTime\11432156-1.mxd I:\11432156\_GrowTime\11432156-1.dwg March 2, 2008 DWH JRB CH2D CO

**TITLE**

**UNDERGROUND STORAGE TANK LOCATIONS**

NAS JRB Willow Grove  
Horsesham Township, PA

**LEGEND**

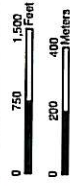
- Buildings with Closed/Removed USTs
- Buildings with Oil/Water Separators
- Buildings with Active USTs
- County Line
- Roads
- Buildings
- NAS JRB Willow Grove
- U.S. Navy owned
- Willow Grove Air Reserve Station owned

**SITE LOCATION MAP**

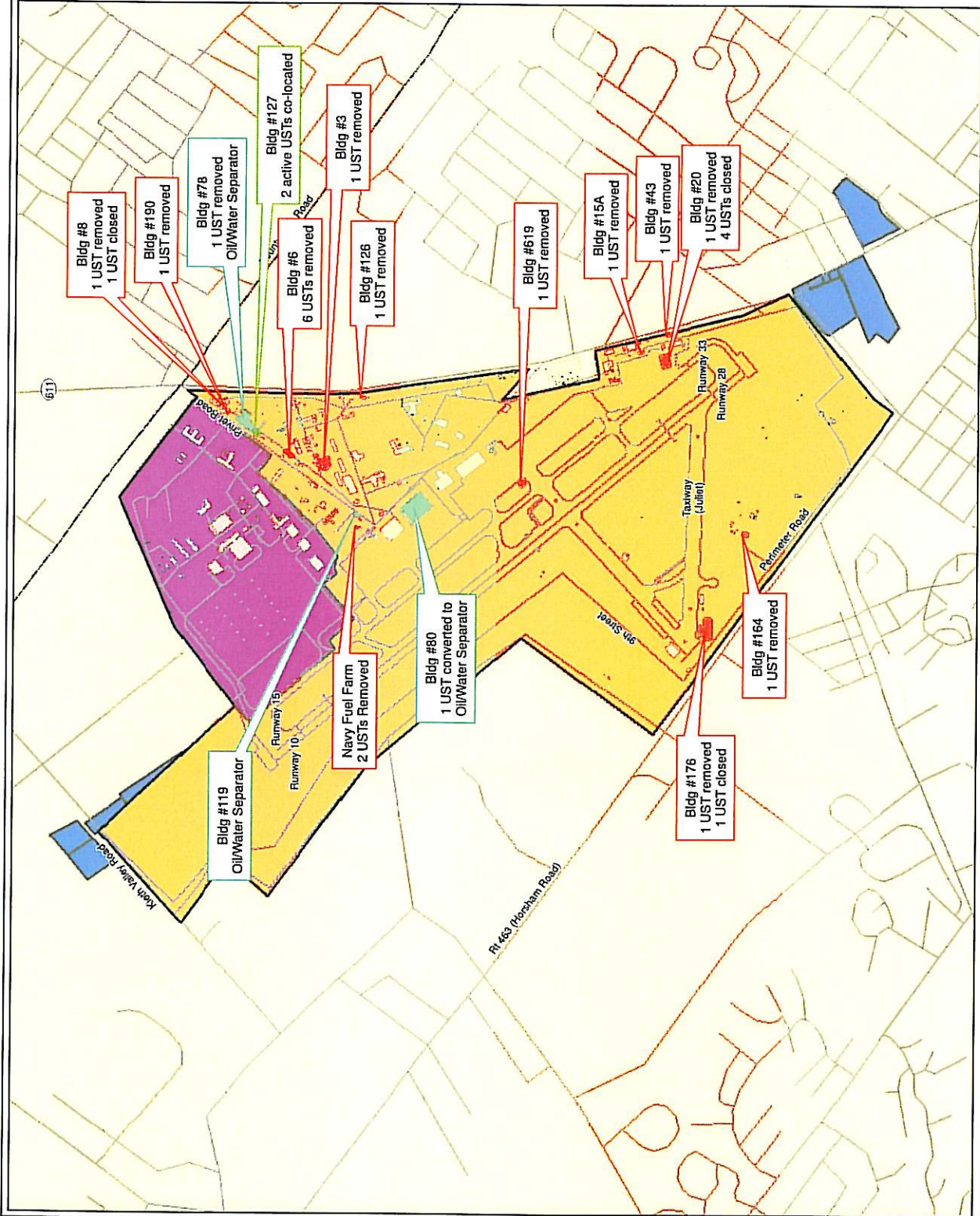


**NOTES & SOURCES**

Coordinate System: NAD 83, UTM Zone 18  
Data Source: 1/16/03 2004



**FIGURE**  
4-2





**TITLE**

**HAZARDOUS WASTE ACCUMULATION POINT**

NAS-JRB Willow Grove  
 Horsham Township, PA

- LEGEND**
- Hazardous Waste Accumulation Point
  - County Line
  - Roads
  - Buildings
  - NAS JRB Willow Grove
  - U.S. Navy owned
  - Willow Grove Air Reserve Station owned



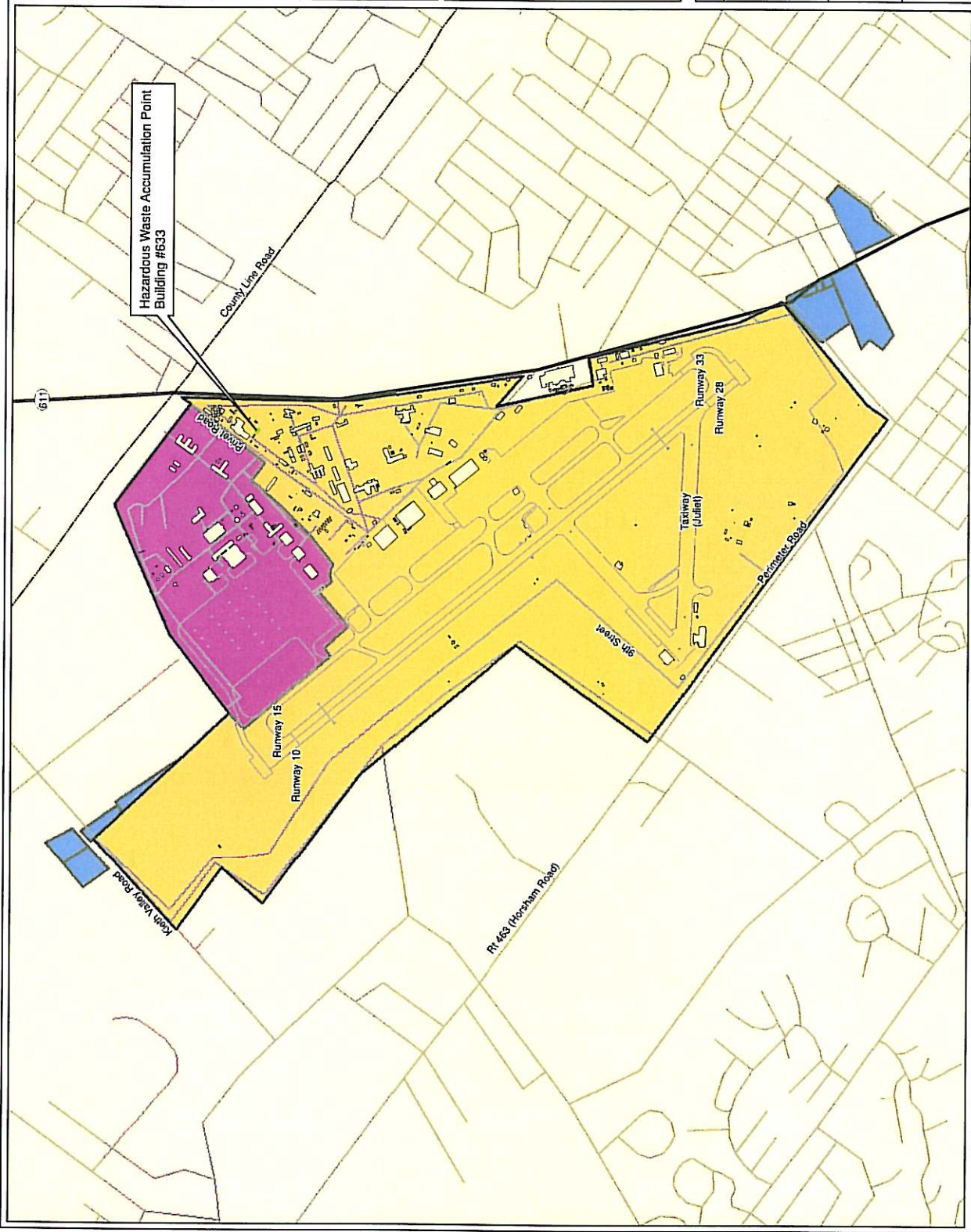
**NOTES & SOURCES**

Coordinate System: NAD 83, UTM Zone 18  
 Data Source: GIS/USGS  
 Worksheet: EPA MWI

Scale bars: 0 to 1,500 Feet and 0 to 400 Meters

North arrow pointing up.

**FIGURE 4-4**



**TITLE**

**BUILDINGS IDENTIFIED WITH ASBESTOS CONTAINING MATERIALS**  
 NAS-JRB Willow Grove  
 Horsham Township, PA

**LEGEND**

- Buildings Identified with Asbestos Containing Materials\*
- County Line
- Roads
- Buildings
- NAS JRB Willow Grove
- U.S. Navy owned
- Willow Grove Air Reserve Station owned

\*Building #187 is not shown on figure.

**SITE LOCATION MAP**

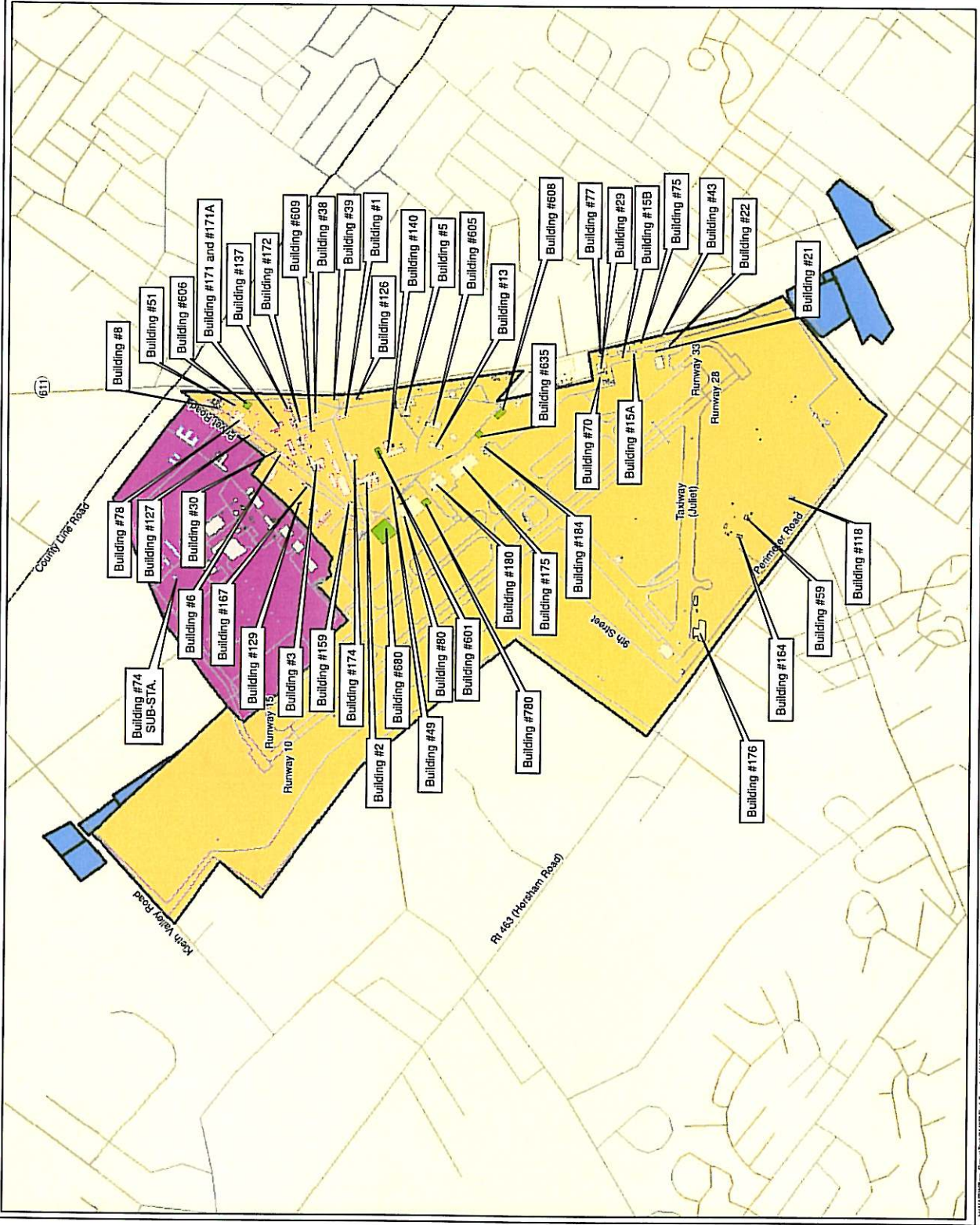


**NOTES & SOURCES**

Coordinate System: NAD 83, UTM Zone 18  
 Data Source: 10/05/2004  
 Web: P-00016



**FIGURE 4-5**



\\NASJBW\p\Drawings\ASBESTOS\Drawings\ASBESTOS\Map\Map\_2\_008.dwg, PLO, 2/28/08, DWN, PLO, 2/28/08, C/D, E/D



**TITLE**

**LOCATIONS TESTED FOR RADON**

NAS-JRB Willow Grove  
Horsham Township, PA

**LEGEND**

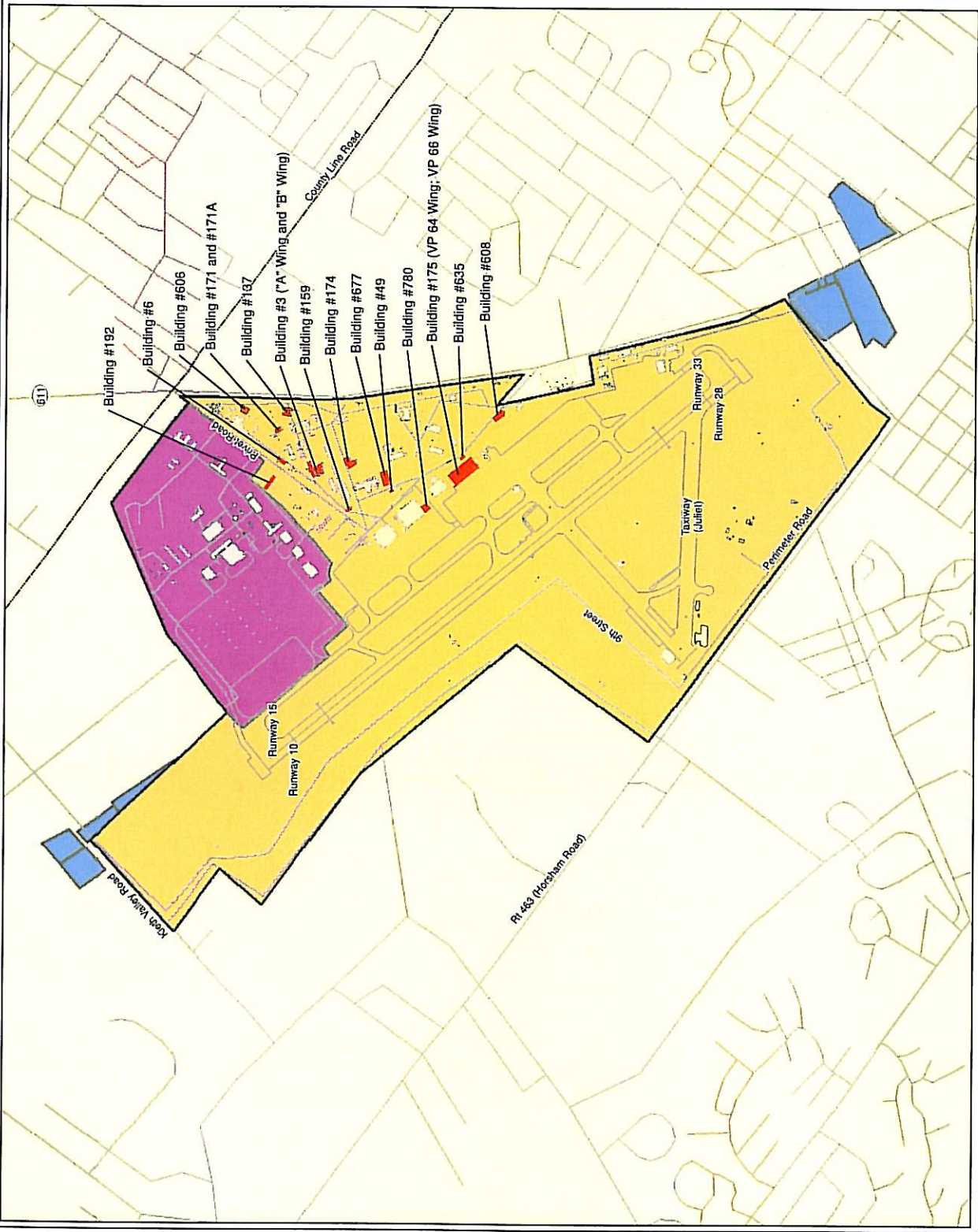
- Buildings Tested for Radon
- County Line
- Roads
- Buildings
- NAS JRB Willow Grove
- U.S. Navy owned
- Willow Grove Air Reserve Station owned



**NOTES & SOURCES**

Coordinate System: NAD 83, UTM Zone 18  
Data Source: 1/10/04

**FIGURE**  
**4-6**





TITLE

**WASTEWATER TREATMENT**

NAS-JRB Willow Grove  
Horsesham Township, PA

LEGEND

- Oil / Water Separators
- Manhole
- Wastewater Lines
- Wastewater Treatment Plant
- County Line
- Roads
- Buildings
- NAS JRB Willow Grove
- U.S. Navy owned
- Willow Grove Air Reserve Station owned

SITE LOCATION MAP

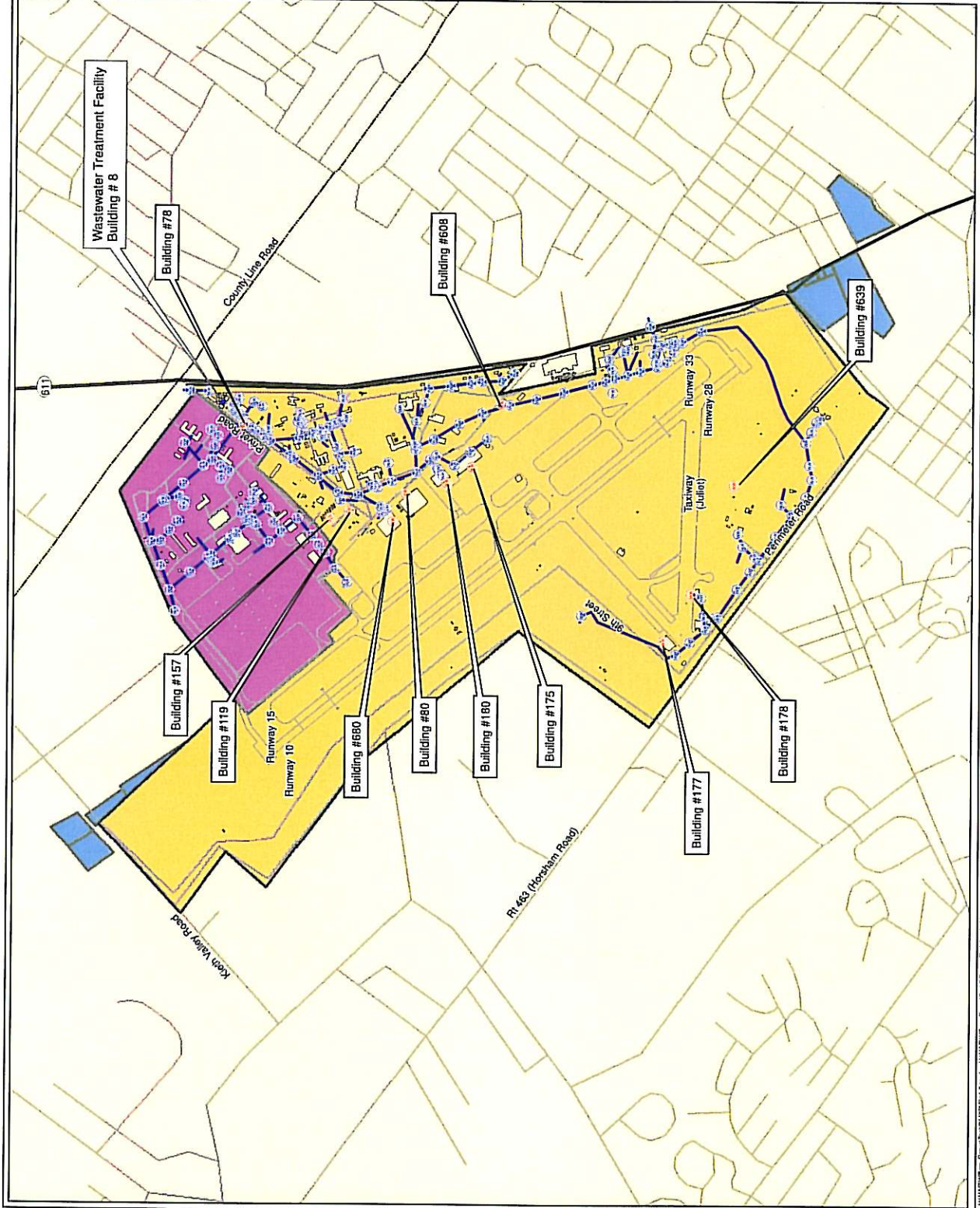


NOTES & SOURCES

Coordinate System: NAD 83, UTM Zone 18  
Data Source: 1/16/03 2004



FIGURE  
4-8







**TITLE**

**ARCHEOLOGICAL SENSITIVE AREAS**

NAS-JRB Willow Grove  
Horsesham Township, PA

**LEGEND**

**Historic Archeological Site Potential**

- High
- Moderate
- Low

**Prehistoric Archeological Sites Potential**

- County Line
- Roads
- Buildings
- NAS-JRB Willow Grove
- U.S. Navy owned
- Willow Grove Air Reserve Station owned

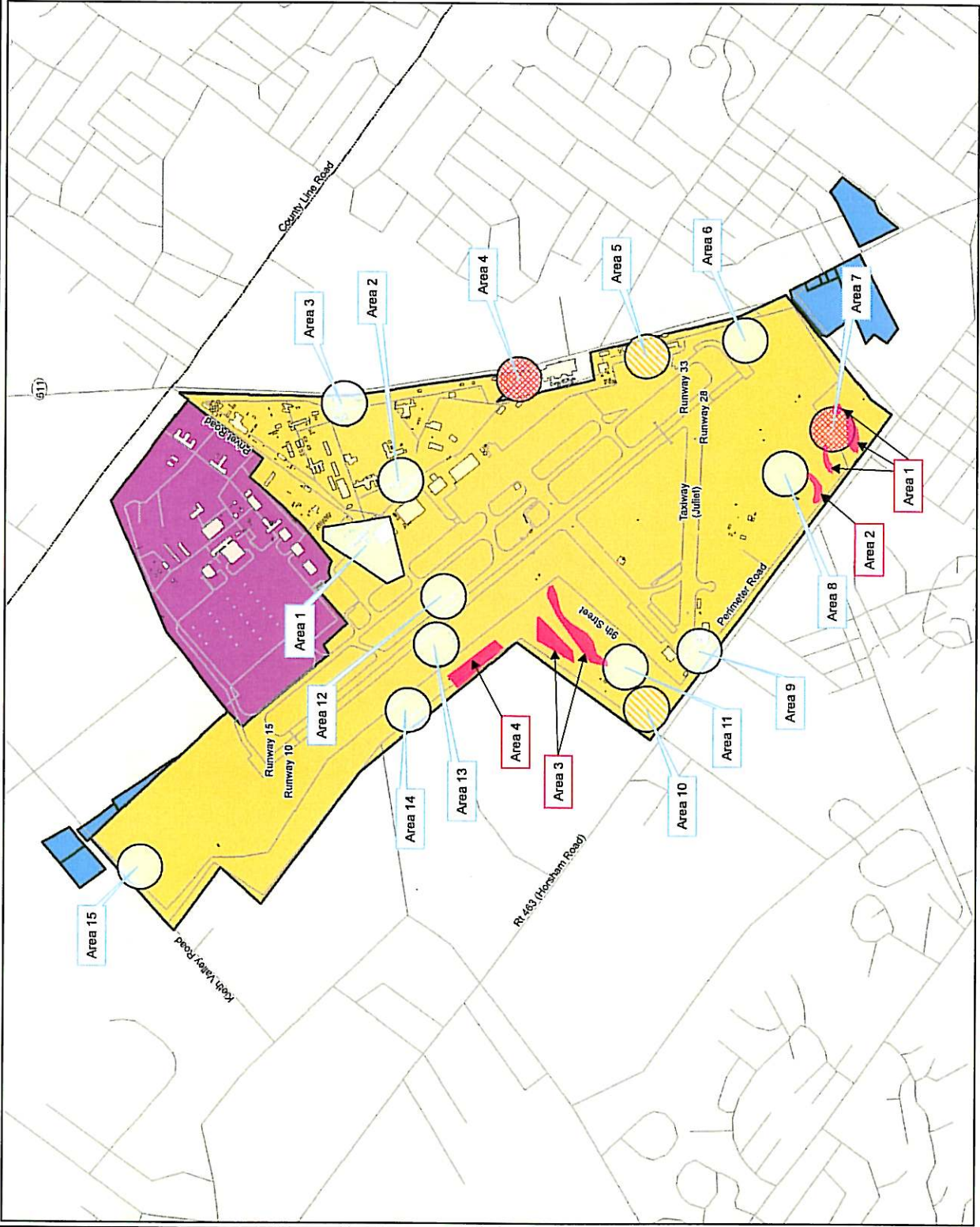


**NOTES & SOURCES**

Coordinate System: NAD 83 UTM Zone 18  
Data Source: TM103 2004  
W88 - P40V83

0 750 1,500 Feet  
0 200 400 Meters

**FIGURE**  
**4-11**



117452/Map\_Growth/Map2/04-11.mxd 11/24/2006 11:45:00 AM D:\Projects\Map2\04-11.mxd 2,208 D:\Projects\Map2\04-11.mxd

