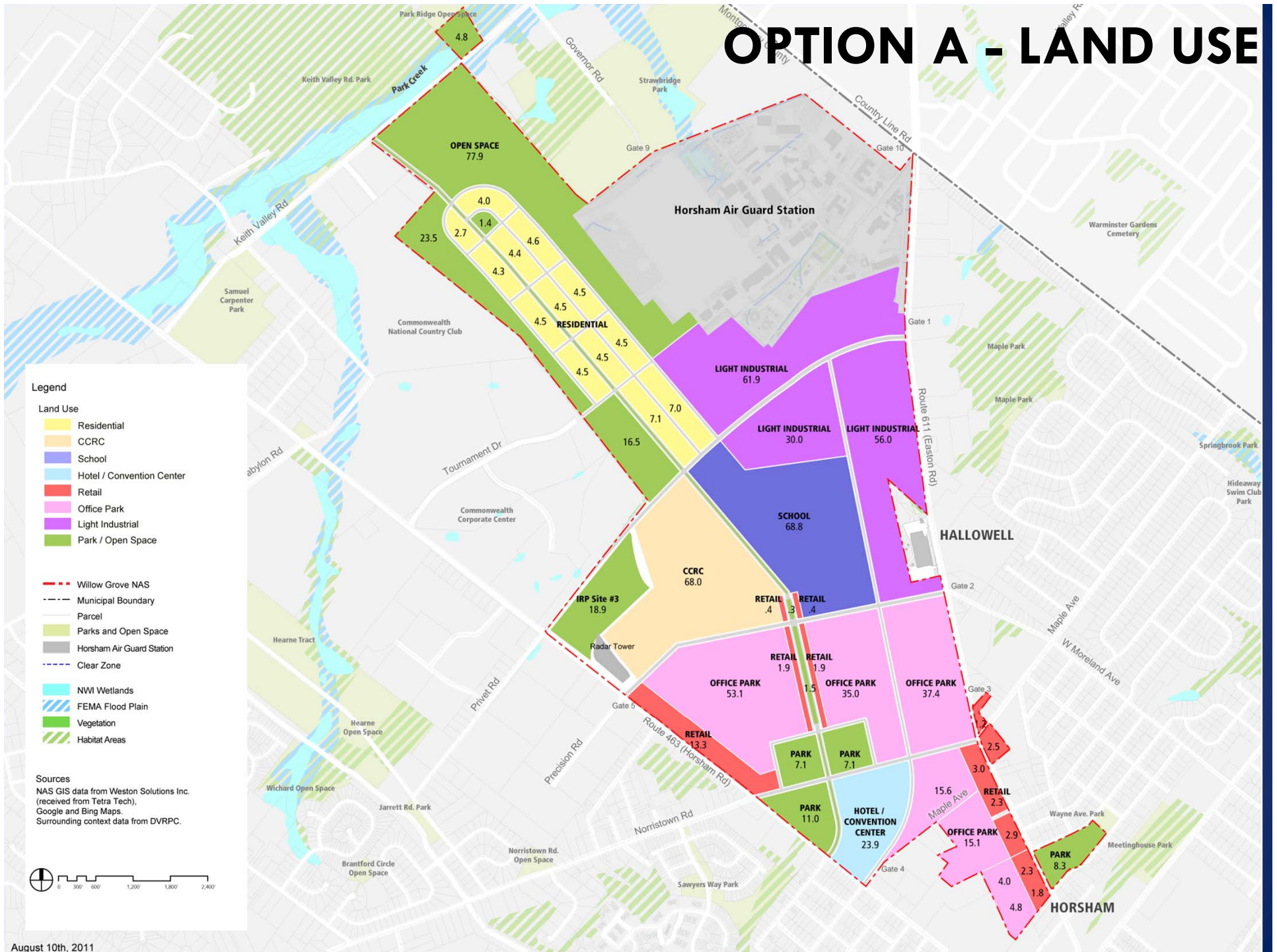


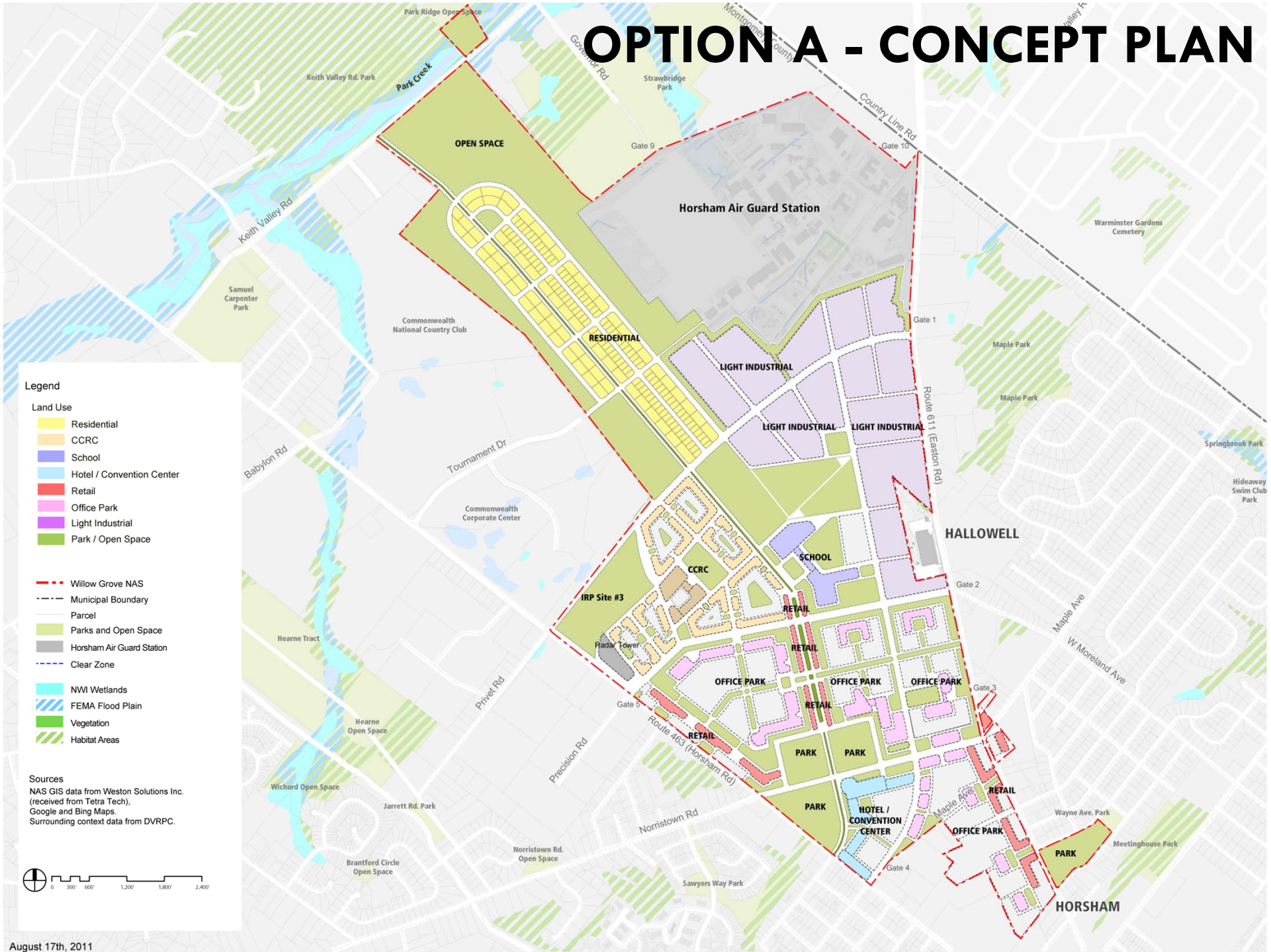
REUSE PLAN Option A



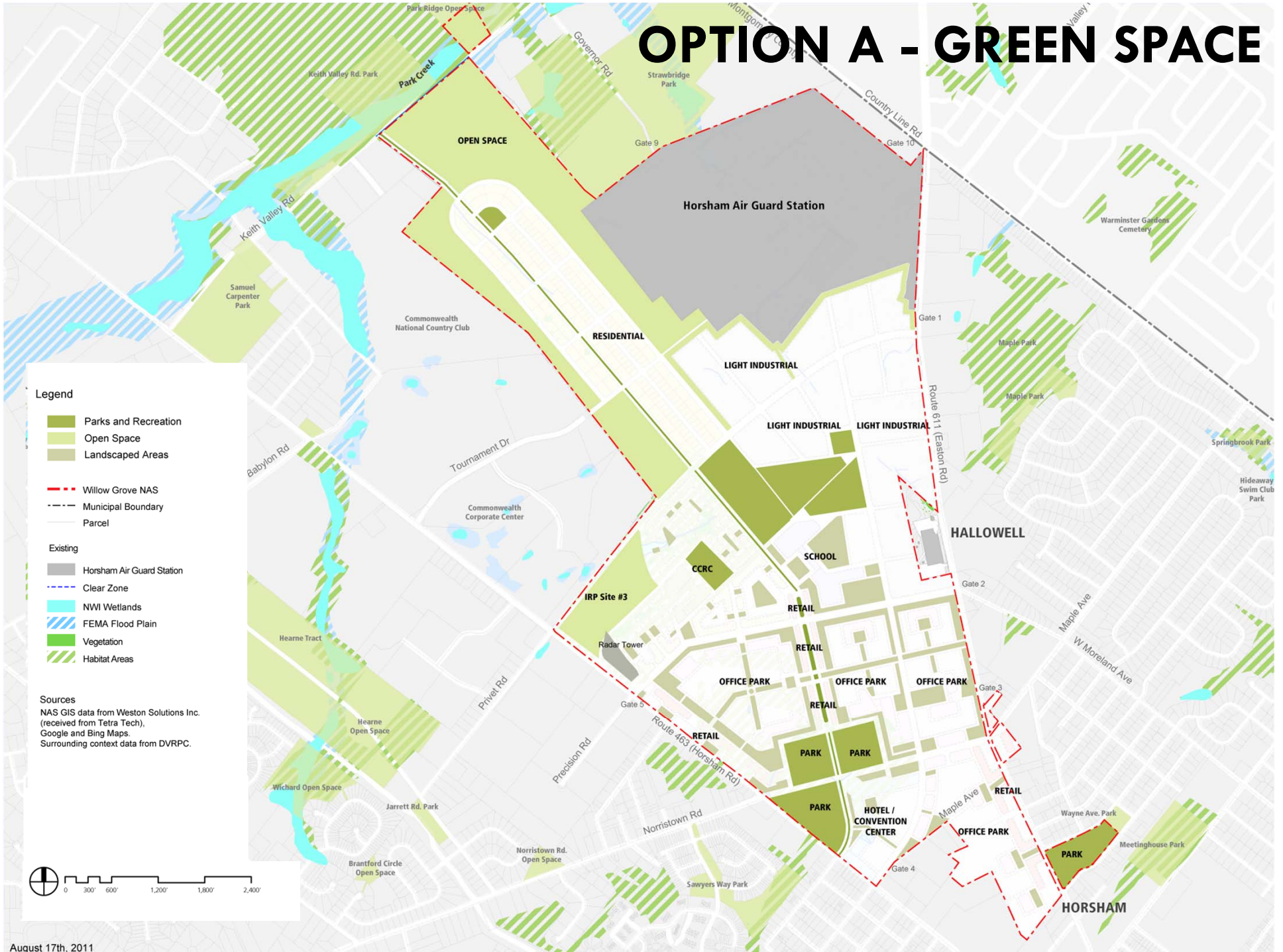
OPTION A - LAND USE



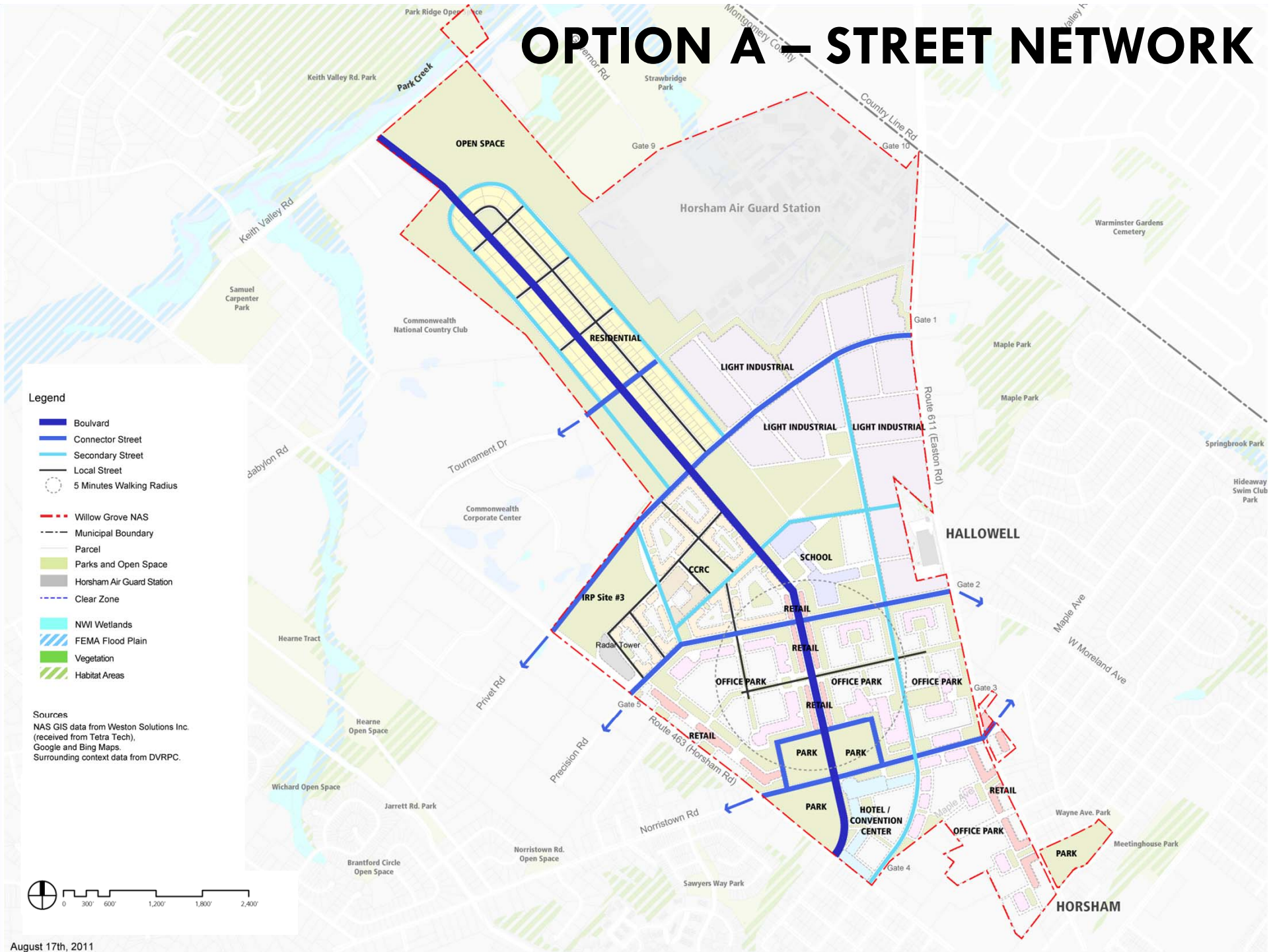
OPTION A - CONCEPT PLAN



OPTION A - GREEN SPACE



OPTION A – STREET NETWORK



- Legend**
- █ Boulevard
 - █ Connector Street
 - █ Secondary Street
 - █ Local Street
 - 5 Minutes Walking Radius
 - Willow Grove NAS
 - Municipal Boundary
 - Parcel
 - Parks and Open Space
 - Horsham Air Guard Station
 - Clear Zone
 - NWI Wetlands
 - FEMA Flood Plain
 - Vegetation
 - Habitat Areas

Sources
 NAS GIS data from Weston Solutions Inc. (received from Tetra Tech),
 Google and Bing Maps.
 Surrounding context data from DVRPC.

