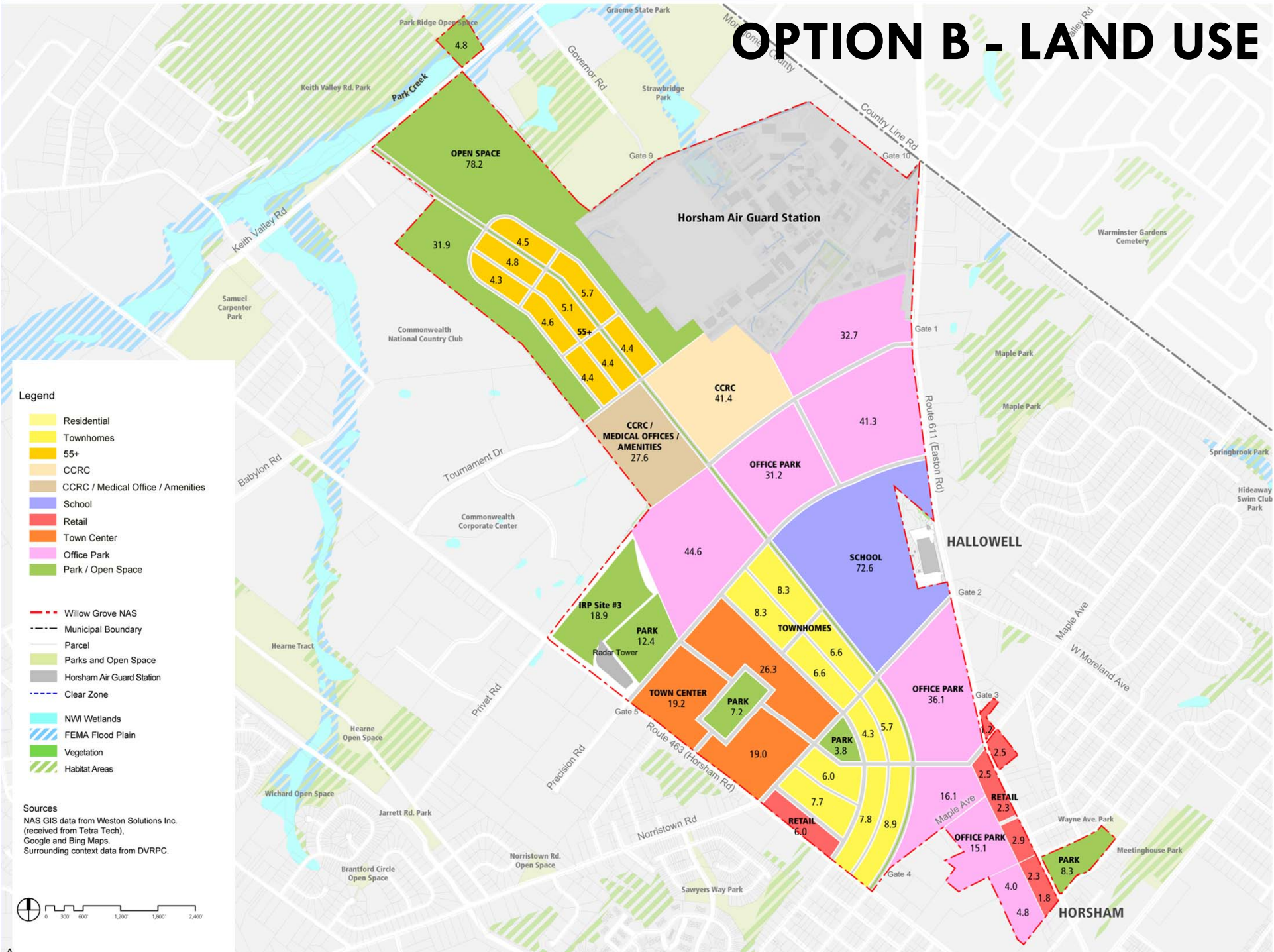


REUSE PLAN OPTION B



OPTION B - LAND USE



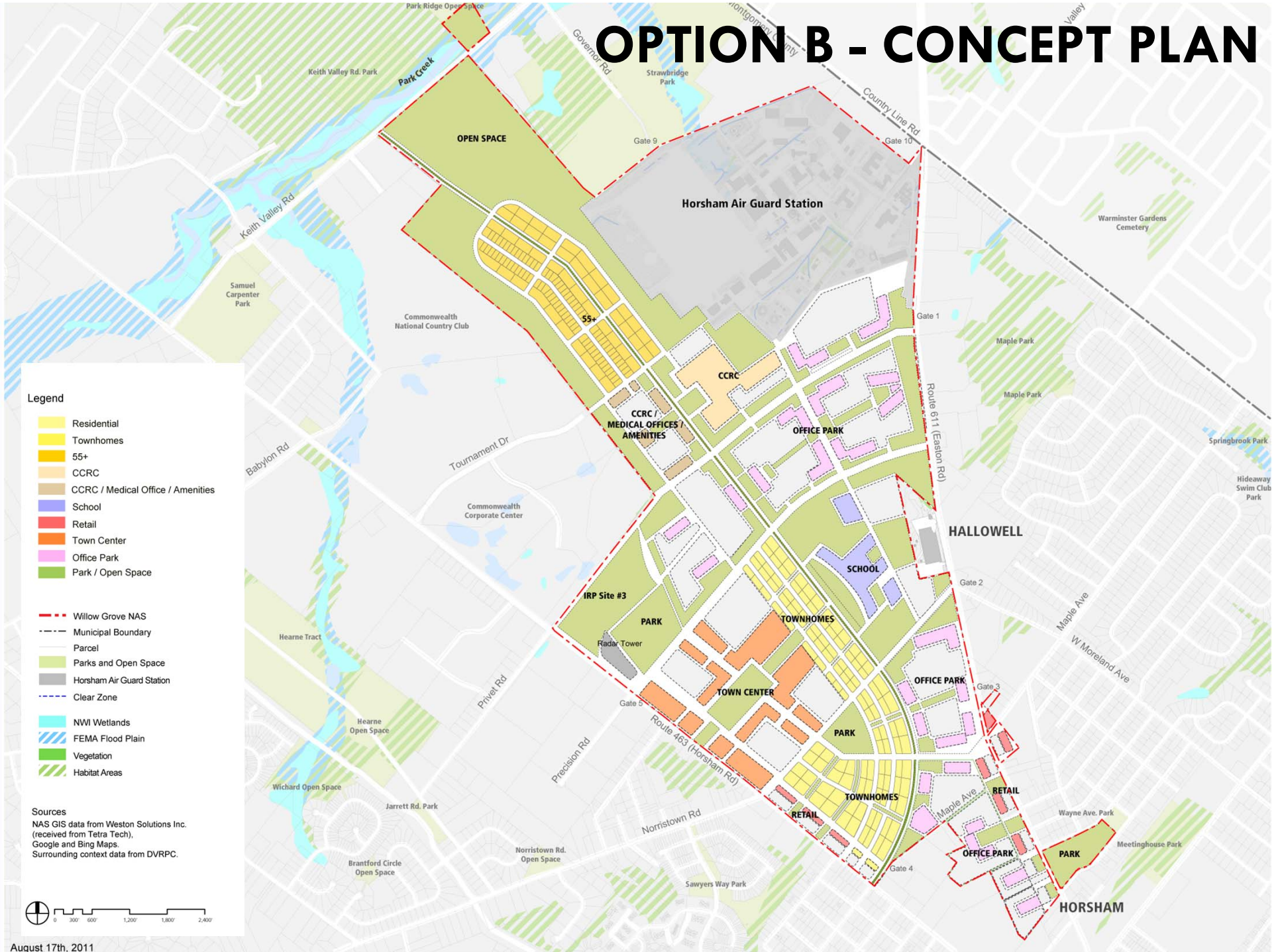
- Legend**
- Residential
 - Townhomes
 - 55+
 - CCRC
 - CCRC / Medical Office / Amenities
 - School
 - Retail
 - Town Center
 - Office Park
 - Park / Open Space

- Willow Grove NAS
- Municipal Boundary
- Parcel
- Parks and Open Space
- Horsham Air Guard Station
- Clear Zone
- NWI Wetlands
- FEMA Flood Plain
- Vegetation
- Habitat Areas

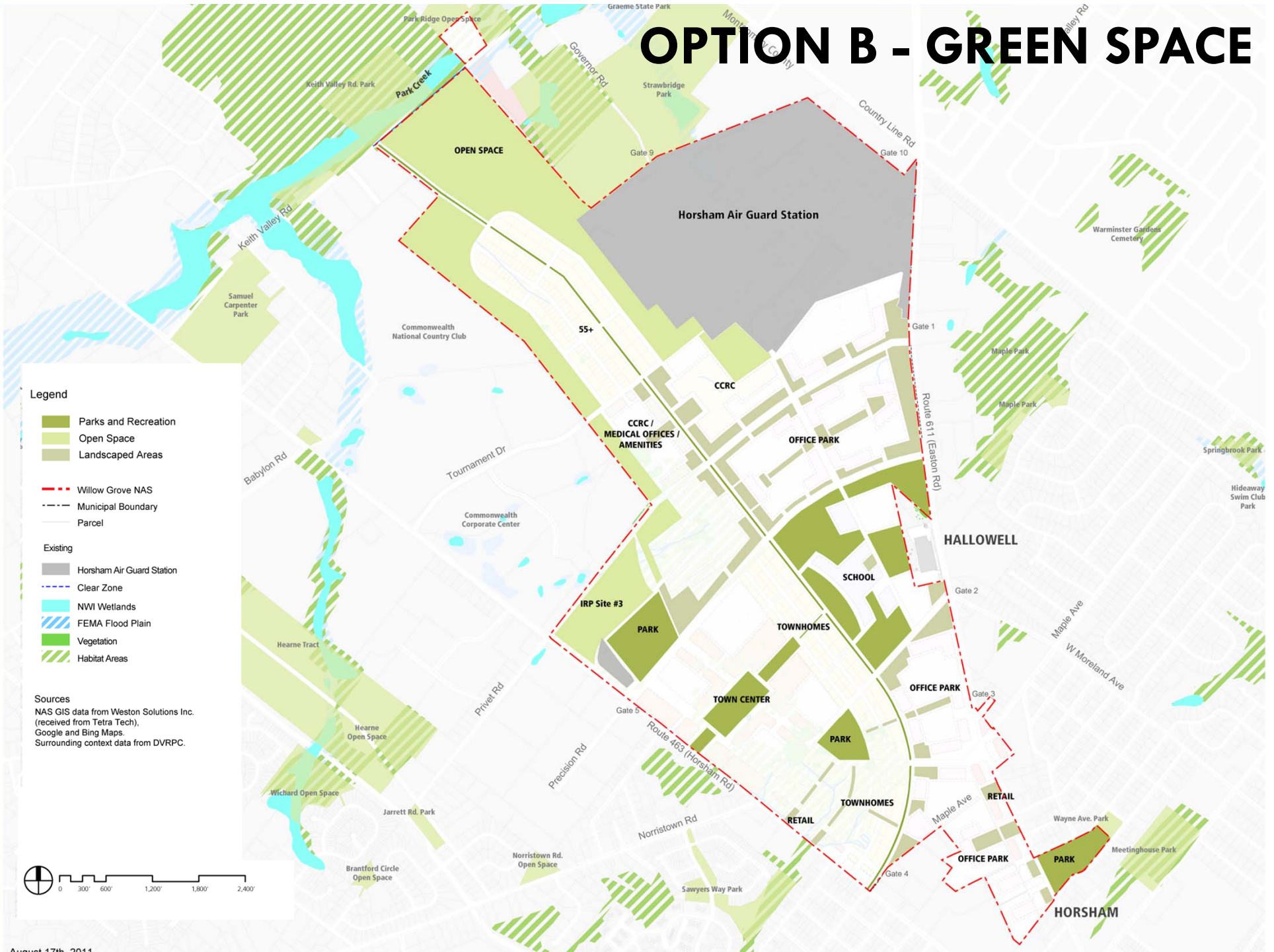
Sources
 NAS GIS data from Weston Solutions Inc. (received from Tetra Tech), Google and Bing Maps. Surrounding context data from DVRPC.



OPTION B - CONCEPT PLAN



OPTION B - GREEN SPACE



OPTION B – STREET NETWORK

