

REUSE PLAN OPTION C

RKG

WRT

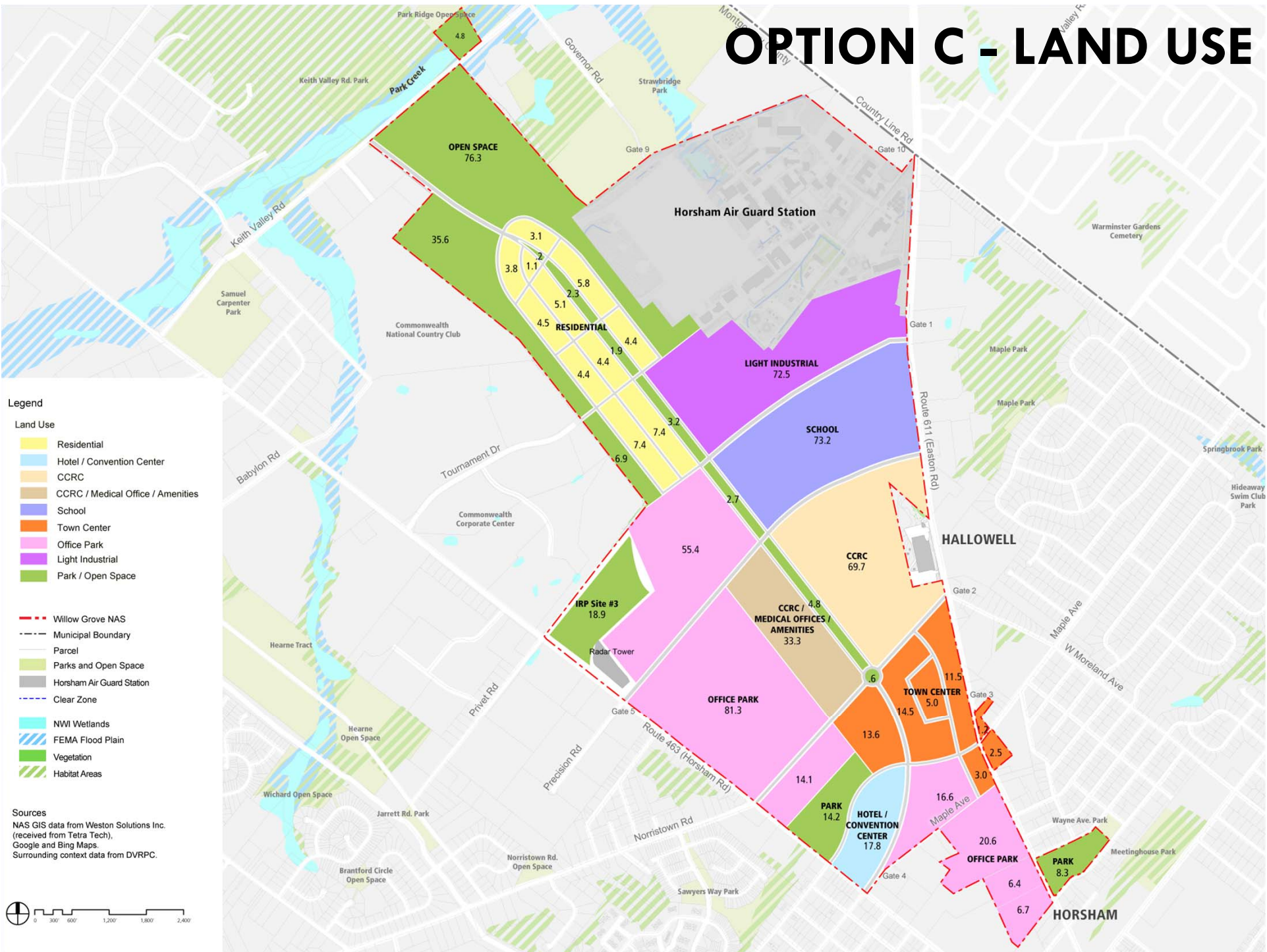
WESTON
SOLUTIONS

50 URBAN
ENGINEERS
1960-2010 ■ Formulating Excellence

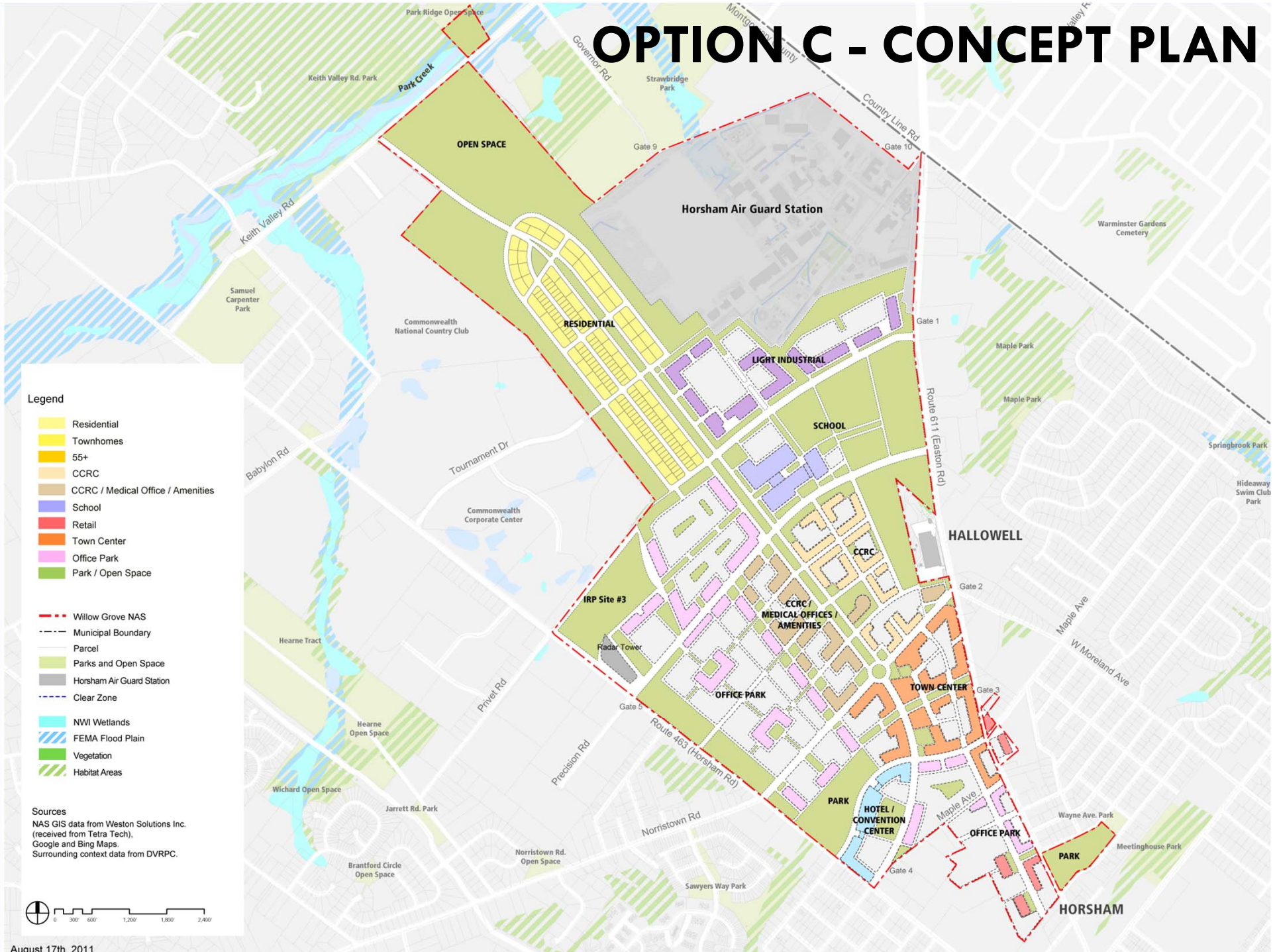
JDA

RKG

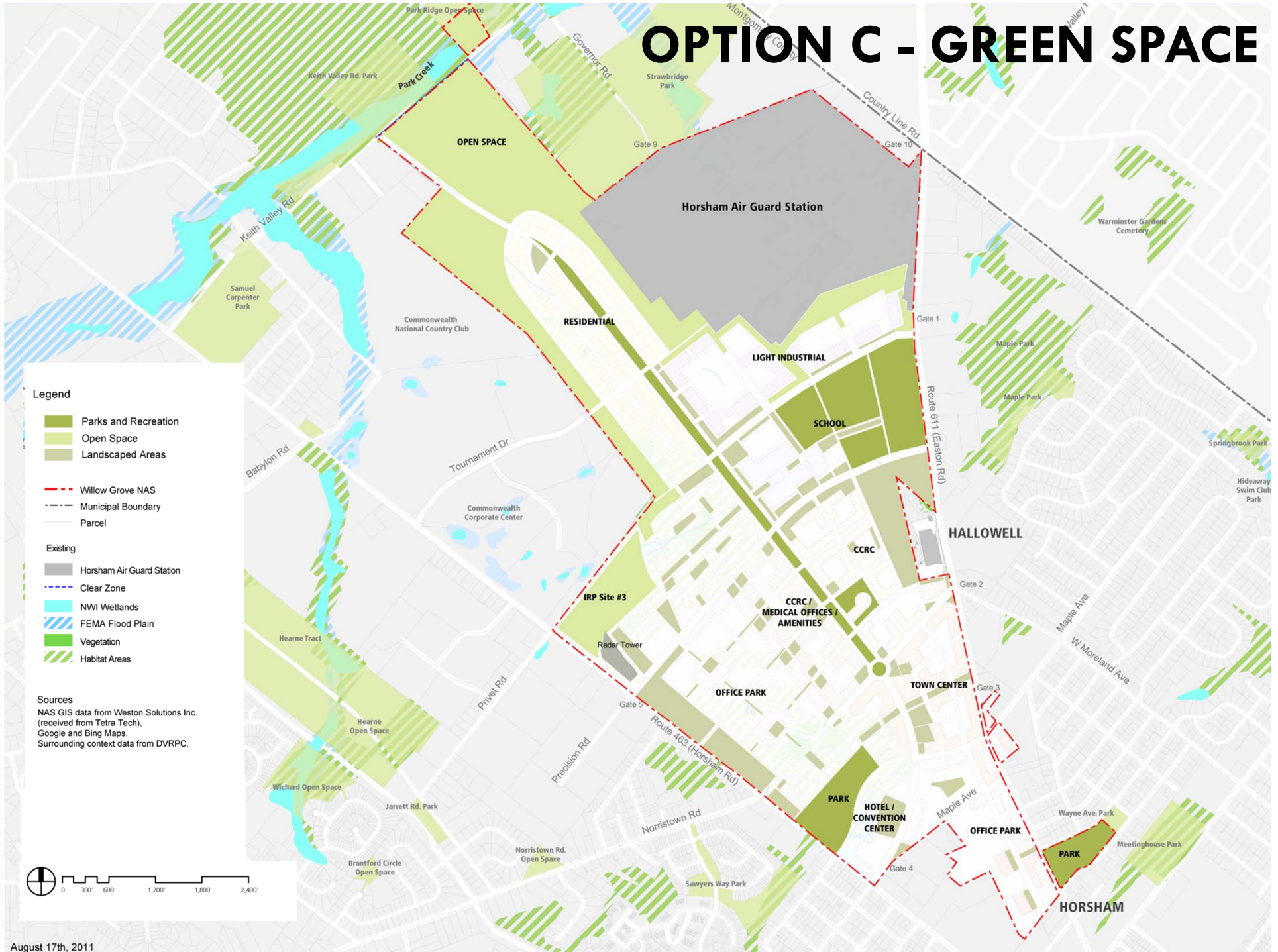
OPTION C - LAND USE



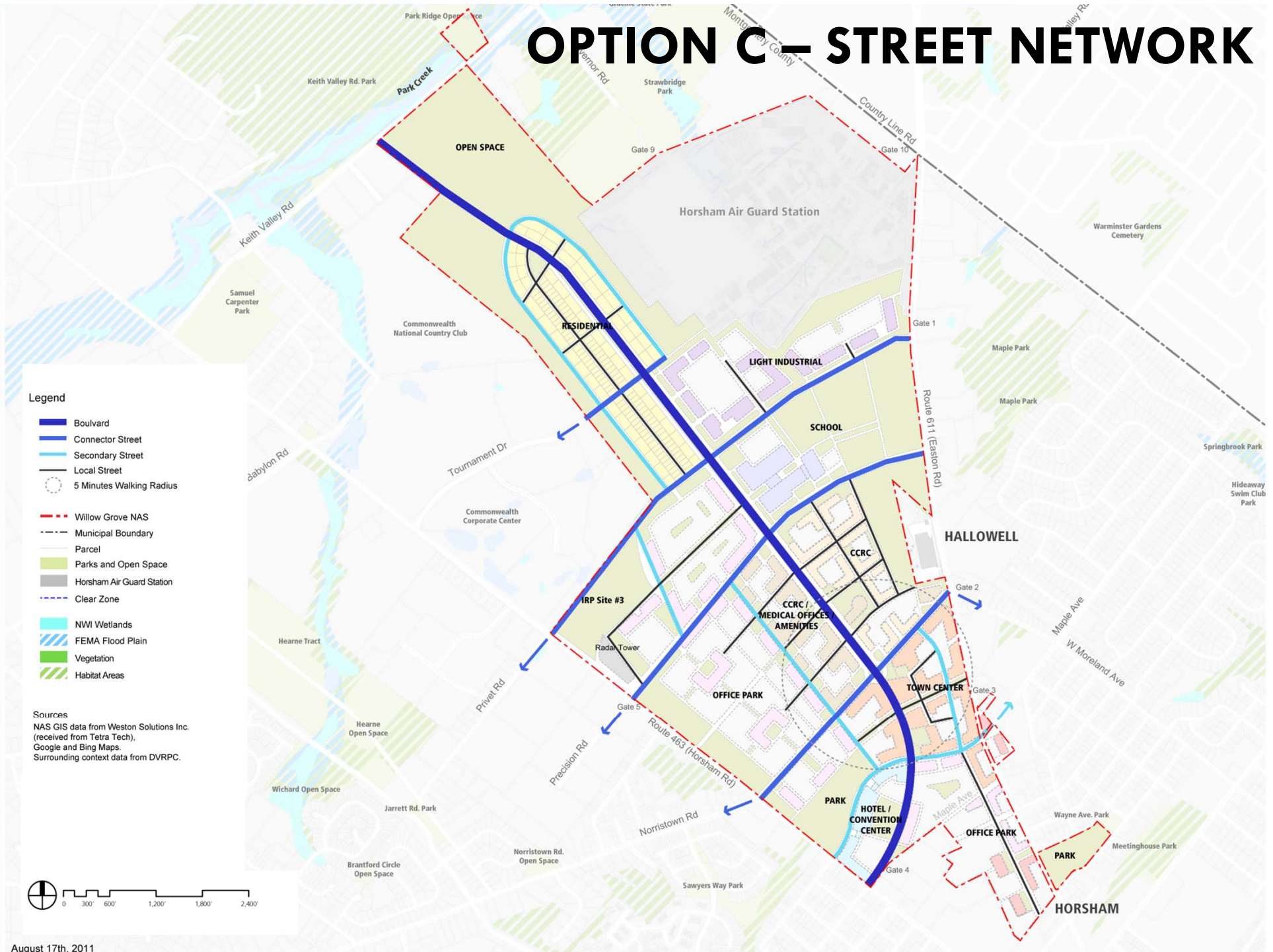
OPTION C - CONCEPT PLAN



OPTION C - GREEN SPACE



OPTION C – STREET NETWORK



Legend

- █ Boulevard
- █ Connector Street
- █ Secondary Street
- █ Local Street
- 5 Minutes Walking Radius
- Willow Grove NAS
- Municipal Boundary
- Parcel
- Parks and Open Space
- Horsham Air Guard Station
- Clear Zone
- NWI Wetlands
- FEMA Flood Plain
- Vegetation
- Habitat Areas

Sources
 NAS GIS data from Weston Solutions Inc.
 (received from Tetra Tech),
 Google and Bing Maps.
 Surrounding context data from DVRPC.

